



**Shikshan Prasarak Mandal, Anadur's**  
**Jawahar Arts, Science & Commerce College,**  
**Anadur, Tq. Tuljapur, Dist- Osmanabad -413603**

**INTERNAL QUALITY ASSURANCE CELL**

**Annual/Semester Teaching Plane 2018-19**      **Department of Geography**

**Name of Teacher:** Mr. D. S. Kamble


**Subject:** Geography,    **Class:** B.A.I Year,    **Total Period. :** 60

**Semester:** I,      **Name of Paper:** Human Geography,      **Paper No. :** II

Sr. No.	Month	Total Periods of Month	Name of Chapter/ Unit	Teaching Method Use	Remark
1	June	04	1. Introduction Definition, Nature and Scope of Human Geography Branches of Human Geography.	1.Power Point Presentation 2.Video Method 3.Question Answer Method 4.Lecture Method 5.Use of Teaching Aids- like charts, methods, Maps etc.	
	July	14			
2	August	16	2.Man and Environment relationship Types of Environment, Concept of Determinism and Possibilism, Stop and Go deterministic Approach		
3	September	16	3. Physical and Social Ethnic groups, Eskimos, Bushmen, Masai, Gonds, Gujars.		
4	October	10	4. Human Settlement- Types, Forms Pattern and Functional classification.		

  
Teacher

HOD

  
Principal  
Jawahar Arts, Science & Commerce College  
Anadur, Tal. Tuljapur, Dist. Osmanabad



Shikshan Prasarak Mandal, Anadur's  
**Jawahar Arts, Science & Commerce College,**  
Anadur, Tq. Tuljapur, Dist- Osmanabad -413603

**INTERNAL QUALITY ASSURANCE CELL**

Annual/Semester Teaching Plane 2018-19 Department of Geography

Name of Teacher: Mr. D. S. Kamble


Subject: Geography, Class: B.A.I Year, Total Period. : 60

Semester: II, Name of Paper: Regional Geography of Maharashtra, Paper No. : IV

Sr. No.	Month	Total Periods of Month	Name of Chapter/ Unit	Teaching Method Use	Remark
1	Nov/ December	04 14	1.Position and Personality- Location ,Size and Shape, Relief and Physical Division of Maharashtra	1.Power Point Presentation 2.Video Method	
2	January	16	2.Climate, Drainage ,Soil and Natural Vegetation of Maharashtra	3.Question Answer Method	
3	February	16	3. Agriculture- Cropping Pattern Major C rops Jowar, Wheat, Rice, Cotton, Sugarcane, Oilseeds and Pulses- Geographical condition Production and distribution of these Crops.	4.Lecture Method 5.Use of Teaching Aids- like charts, methods, Maps etc.	
4	March	10	4. Industries- Cotton and Textile Industries, Sugar Industries, Transpiration – Road and Railway transport.		

  
Teacher

HOD

  
Principal  
Jawahar Arts, Science & Commerce College  
Anadur, Tal. Tuljapur, Dist. Osmanabad



**Shikshan Prasarak Mandal, Anadur's**  
**Jawahar Arts, Science & Commerce College,**  
**Anadur, Tq. Tuljapur, Dist- Osmanabad -413603**  
**INTERNAL QUALITY ASSURANCE CELL**

Annual/Semester Teaching Plane 2018-19 Department of Geography

Name of Teacher: Mr. D. S. Kamble

Subject: Geography, Class: B.A.II Year, Total Period. : 60

Semester: III, Name of Paper: Population Geography, Paper No. : VI

Sr. No.	Month	Total Periods of Month	Name of Chapter/ Unit	Teaching Method Use	Remark
1	June July	04 14	1. Population Geography – Definition, Nature, Scope and Significance, Sources of Population data.	1.Power Point Presentation 2.Video Method 3.Question Answer Method	
2	August	16	2. Distribution of Population distribution and density Population distribution patterns world and India, density, mortality and fertility population regions of the world.	4.Lecture Method 5.Use of Teaching Aids- like charts, methods, Maps etc.	
3	September	16	3. Composition of population Age and sex composition, rural urban composition, Economic composition determinates world regional patterns – composition of population in India.		
4	October	10	4.Migration-Meaning, Classification and their determinates and consequences of Migration migration in India.		

*D. S. Kamble*  
Teacher

HOD

*[Signature]*  
Principal  
Jawahar Arts, Science & Commerce College  
Anadur, Tal. Tuljapur, Dist. Osmanabad



**Shikshan Prasarak Mandal, Anadur's  
Jawahar Arts, Science & Commerce College,  
Anadur, Tq. Tuljapur, Dist- Osmanabad -413603**

**INTERNAL QUALITY ASSURANCE CELL**

**Annual/Semester Teaching Plane 2018-19      Department of Geography**

**Name of Teacher:** Mr. D. S. Kamble


**Subject:** Geography,    **Class:** B.A.II Year, **Total Period.** : 60

**Semester:** IV, **Name of Paper:** Settlement Geography, **Paper No.** : VIII

Sr. No.	Month	Total Periods of Month	Name of Chapter/ Unit	Teaching Method Use	Remark
1	Nov/ December	04 14	1. Nature Scope and content. Definition of rural and urban settlements, merits and limitations.	1.Power Point Presentation 2.Video Method	
2	January	16	2.Settlement Site and Structure internal morphology, external forms, field patterns ,functions and house types	3.Question Answer Method 4.Lecture Method	
3	February	16	3. Spatial Organization size spacing and hierarchy of settlements emergence and characteristics of urban settlement.	5.Use of Teaching Aids- like charts, methods, Maps etc.	
4	March	10	4. Silent features of human settlements in India.		

  
**Teacher**

**HOD**

  
**Principal**  
Jawahar Arts, Science & Commerce College  
Anadur, Tal. Tuljapur, Dist. Osmanabad



**Shikshan Prasarak Mandal, Anadur's**  
**Jawahar Arts, Science & Commerce College,**  
**Anadur, Tq. Tuljapur, Dist- Osmanabad -413603**  
**INTERNAL QUALITY ASSURANCE CELL**

**Annual/Semester Teaching Plane 2018-19**      **Department of Geography**

**Name of Teacher:** Mr. D. S. Kamble

**Subject:** Geography,    **Class:** B.A.III Year, **Total Period. :** 60

**Semester:** V, **Name of Paper:** Geography of Environment, **Paper No. :**X

Sr. No.	Month	Total Periods of Month	Name of Chapter/ Unit	Teaching Method Use	Remark
1	June July	04 14	1. Definition of Environment Science, Nature and Scope of environment, Types of environment.	1. Power Point Presentation 2. Video Method 3. Question Answer Method	
2	August	16	2. Ecology A biotic or Physical factors, Temperature, Soil Water, atmosphere, Biotic or Non physical factors, organism population and Biotic community.	4. Lecture Method 5. Use of Teaching Aids- like charts, methods, Maps etc.	
3	September	16	3. Ecosystem coordinial principles of ecosystem structure of ecosystem producer consumer decomposer nutrient cycling carbon oxygen nitrogen function of ecosystem energy flow food chain food web ecological pyramid type of ecosystem.		
4	October	10	4. Problems of Ecosystem and environment. Global warming food security, deforestation, plastic bags, Acid rainfall.		

*D. S. Kamble*  
Teacher

HOD

*[Signature]*  
Principal  
Jawahar Arts, Science & Commerce College  
Anadur, Tal. Tuljapur, Dist. Osmanabad



**Shikshan Prasarak Mandal, Anadur's**  
**Jawahar Arts, Science & Commerce College,**  
**Anadur, Tq. Tuljapur, Dist- Osmanabad -413603**  
**INTERNAL QUALITY ASSURANCE CELL**

**Annual/Semester Teaching Plane 2018-19**      **Department of Geography**

**Name of Teacher:** Mr. D. S. Kamble

**Subject:** Geography,      **Class:** B.A.III Year, **Total Period. :** 60

**Semester:** VI, **Name of Paper:** Geography of Natural Calamities, **Paper No. :XIV**

Sr. No.	Month	Total Periods of Month	Name of Chapter/ Unit	Teaching Method Use	Remark
1	Nov/	04	1.Definition Nature and Scope of environment, of Natural Calamities.	1.Power Point Presentation 2.Video Method	
	December	14			
2	January	16	2.Earthquake and Volcano.	3.Question Answer Method	
3	February	16	3.Drought and floods Meteorological, Hydrological, Agricultural drought –prone areas flood causes and effects.	4.Lecture Method 5.Use of Teaching Aids- like charts, methods, Maps etc.	
4	March	10	4.Global warming and green house effects, Ozone detiation. Pollution types (Air, Water and Soil).		

*D. S. Kamble*  
Teacher

HOD

*[Signature]*  
Principal  
Jawahar Arts, Science & Commerce College  
Anadur, Tal. Tuljapur, Dist. Osmanabad